

Property For Sale:
Tax Map #: 70007-09-007
0.76 Acres

Approximations based on available public records

Nearest Address:
402 W. Smith St., Timmonsville,
SC 29161

Directions








Continue to E Lucas St/State Rd S-21-12

2 min (0.6 mi)

-  1. Head east toward E Cheves St/State Rd S-21-92
52 ft
-  2. Turn left toward E Cheves St/State Rd S-21-92
144 ft
-  3. Turn right onto E Cheves St/State Rd S-21-92
131 ft
-  4. Turn left at the 1st cross street onto S Church St/State Rd S-21-12
 Continue to follow State Rd S-21-12
0.5 mi

Follow E Lucas St and I-95 S to US-76 W/E Smith St in Timmons ville

19 min (14.4 mi)

-  5. Continue straight onto E Lucas St/State Rd S-21-12
 Continue to follow E Lucas St
2.8 mi
-  6. Use the right lane to take the Route 1 S ramp to Savannah
0.2 mi
-  7. Merge onto I-95 S
6.5 mi
-  8. Take exit 157 to merge onto US-76 W toward Timmons ville
2.5 mi
-  9. Continue straight onto US-76 W/E Smith St
 Destination will be on the left
2.4 mi

402 W Smith St

Timmons ville, SC 29161