



**Property For Sale:**  
**Tax Map #: 090-00 -01-005**  
**11.2 Acres**

\*\*\*Approximations based on available public records\*\*\*








**Nearest Address:**  
571 Kress Rd., Yemassee, SC  
29945



## Directions

### Charleston

South Carolina

-  1. Head west on Broad St toward King St  
0.8 mi
-  2. Continue onto Lockwood Dr  
1.1 mi
-  3. Turn left to merge onto US-17 S  
0.6 mi
-  4. Continue straight to stay on US-17 S  
0.3 mi
-  5. Use the right 2 lanes to turn slightly right onto US-17  
 Pass by McDonald's (on the right in 3.6 mi)  
59.1 mi
-  6. Turn right onto State Rd S-27-33/State Rd S-27-37  
 Continue to follow State Rd S-27-37  
0.7 mi

### 571 Kress Rd

Yemassee, SC 29945