



Property For Sale:
Tax Map #: 129-05-10-011.000
0.47 Acres

Approximations based on available public records

Nearest Address:
115 Dean Dr. Summerville, SC
29483





Directions

Charleston

South Carolina, USA




Take Coming St and US-17 N/Septima Clark Pkwy to I-26 W

9 min (2.3 mi)

-  1. Head west on Broad St toward King St
0.3 mi
-  2. Turn right onto Logan St
0.3 mi
-  3. Turn left onto Coming St
1.2 mi
-  4. Turn right onto US-17 N/Septima Clark Pkwy
0.6 mi

Follow I-26 W to Nexton Pkwy in Berkeley County. Take the 197A/Nexton Pkwy S exit from I-26 W

22 min (23.1 mi)

-  5. Keep left to continue on I-26 W
11.4 mi
-  6. Keep left to stay on I-26 W
11.4 mi
-  7. Take the 197A/Nexton Pkwy S exit
0.3 mi

Take N Maple St and US-78 W/W 5th N St to Dean Dr in Summerville

10 min (5.5 mi)

-  8. Merge onto Nexton Pkwy
0.7 mi
-  9. Continue onto N Maple St
1.4 mi
-  10. Turn right onto US-78 W/W 5th N St
2.6 mi
-  11. Turn left onto County Rd S-18-527/Pete Ewers Dr
0.2 mi
-  12. Turn right onto McMakin St
476 ft
-  13. Turn left onto County Rd S-18-527/Lake Dr
 Continue to follow Lake Dr
0.2 mi
-  14. Turn left onto County Rd S-18-785/Renau Blvd
0.3 mi
-  15. Turn right onto Dean Dr
 Destination will be on the left
108 ft

115 Dean Dr

Summerville, SC 29483, USA