



**Property For Sale:**  
**Tax Map #: 258-48; 258-45**  
**2 Lots**

\*\*\*Approximations based on available  
public records\*\*\*

**Nearest Address:**  
391 Clark St  
Whitmire, SC 29178






## Directions

### Columbia

South Carolina, USA





#### Take Assembly St and US-76 W to I-126 W

7 min (2.1 mi)

-  1. Head east on Gervais St toward Main St  
433 ft
-  2. Turn left onto Main St  
0.1 mi
-  3. Turn left at the 1st cross street onto Lady St  
0.1 mi
-  4. Turn right at the 1st cross street onto Assembly St  
0.8 mi
-  5. Use the left 2 lanes to turn left onto US-76 W/Elmwood Ave  
 Continue to follow US-76 W  
1.1 mi







#### Follow I-26 W to SC-121 N in Newberry County. Take exit 72 from I-26 W

35 min (39.3 mi)

-  6. Continue onto I-126 W/US-76 W  
2.8 mi
-  7. Continue onto US-76 W  
0.4 mi
-  8. Merge onto I-26 W  
35.8 mi
-  9. Take exit 72 for SC-121 toward Whitmire/Union  
0.3 mi

#### Continue on SC-121 N. Drive to Clark St

20 min (15.4 mi)

-  10. Turn right onto SC-121 N  
13.0 mi
-  11. Turn left onto S Church St  
1.3 mi
-  12. Continue onto SC-72 W  
0.3 mi
-  13. Turn left onto Duckett Ave  
0.4 mi
-  14. Turn right onto Clark St  
 Destination will be on the right  
0.4 mi

### 391 Clark St

Whitmire, SC 29178, USA