



Property For Sale:
Tax Map #: 0450002237
2.71 Acres

Approximations based on available public records

Nearest Address:
232 Jocassee Ridge Way
Salem, SC 29676
















Directions

Greenville

South Carolina, USA





Take SC-183, Shady Grove Rd, SC-133 and SC-11 S to Jocassee Lake Rd in Oconee County

54 min (36.6 mi)

-  1. Head southwest on N Church St toward Beattie Pl
62 ft
-  2. Turn right onto Beattie Pl
0.2 mi
-  3. Continue onto College St
0.3 mi
-  4. Continue onto Buncombe St
0.3 mi
-  5. Continue onto SC-183/Pete Hollis Blvd
 Continue to follow SC-183
18.4 mi
-  6. Turn left onto SC-8 E
0.1 mi
-  7. Turn right onto E Jones Ave
0.6 mi
-  8. Continue straight onto W Jones Ave
0.7 mi
-  9. Continue onto Reece Mill Rd
1.0 mi
-  10. Turn left onto Morris Rd
0.5 mi
-  11. Turn right onto Shady Grove Rd/State Rd S-39-32
 Continue to follow Shady Grove Rd
6.5 mi
-  12. Turn right onto SC-133
3.3 mi
-  13. Turn left onto SC-11 S
4.6 mi

Continue on Jocassee Lake Rd. Drive to Jocassee Ridge Way

3 min (1.3 mi)

-  14. Turn right onto Jocassee Lake Rd
0.6 mi
-  15. Turn left onto Shack Hollow Rd
0.2 mi
-  16. Turn left onto Jocassee Ridge Way
 Destination will be on the right
0.5 mi

232 Jocassee Ridge Way

Salem, SC 29676, USA